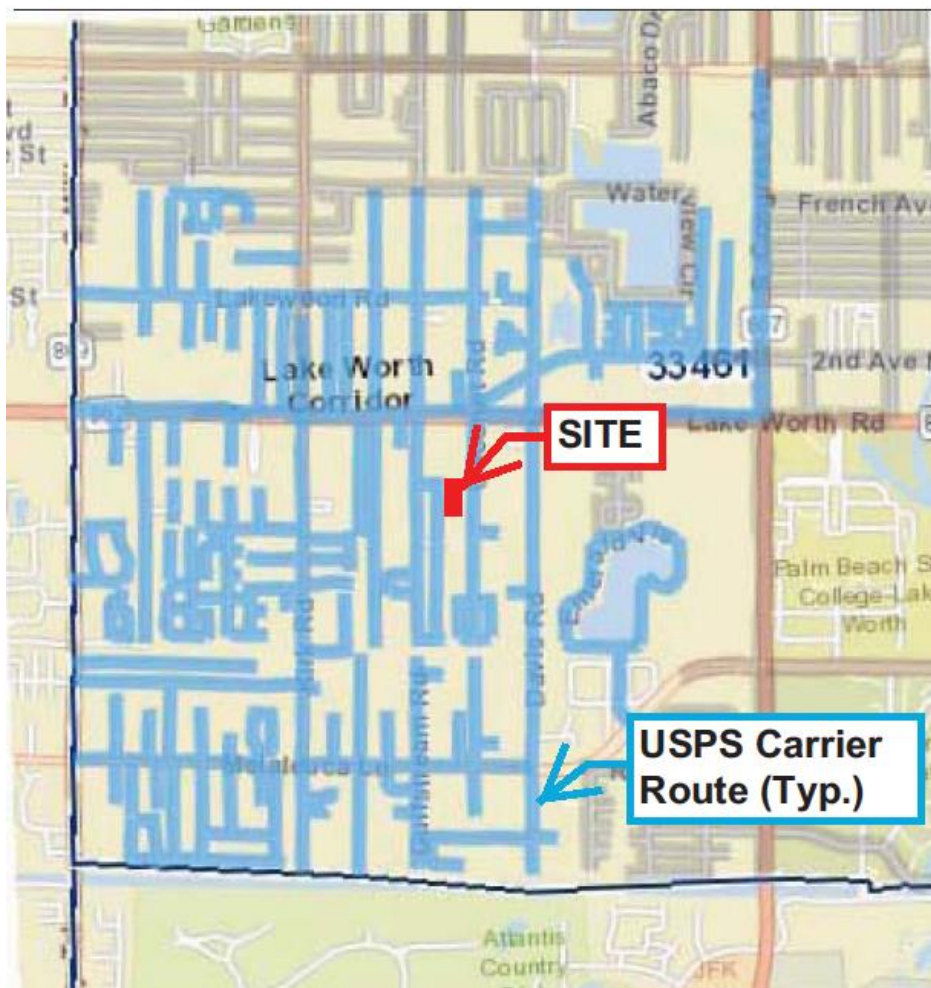


## **COUNTY STAFF APPROACH TO COMMUNITY NOTIFICATION FOR HRC2 COMMUNITY OUTREACH MEETINGS**

Understanding the likelihood for interest in the facility to extend beyond 500 feet (which is the County Unified Land Development Code (ULDC) required notification distance) of the subject site, County Staff opted to distribute notices to all addresses/mailboxes along USPS carrier routes in the vicinity of the site, which extended as far as .9 mile (approximately 5,000 feet, or 10 times the distance required of the ULDC) from the subject site. This approach is commonly referenced by USPS as “Every Door Direct Mail” service. In addition, this approach also provided notices to those who may not be the property owner. These carrier routes are depicted by the following image:



Two USPS documents (USPS Mail Sort Summary Report and USPS Electronic Confirmation Acceptance Notice) are attached and demonstrate that 3,906 notices were provided for USPS delivery on those carrier routes. This exact same procedure was followed in advance of both community outreach meetings. The extent to which notice was provided far exceeded other County policy and practice for providing advance notice of regulatory and/or other decisions of the Board of County Commissioners (BCC).

To further supplement that mass distribution of notices, County Staff also distributed the notices to all 116 property owners within a 500-foot radius of the subject site according to ownership information provided by the official tax roll (same as will be done for the forthcoming regulatory notice required by the ULDC addressed below). These notices were sent via USPS first class mail and originated from the County's Community Services Department building in downtown West Palm Beach. The mailing list for this separate distribution is also attached, with owner names redacted to protect any personal privacy interest.

In keeping with Florida Statutory provisions for mailed public notice, the ULDC requires courtesy notices be mailed to all property owners, condominium associations, POAs, HOAs or equivalent located within a 500-foot radius of a site that is the subject of a public hearing application. This regulatory notice will be issued in advance of the June 18, 2019 BCC Meeting in response to the proposed Public Ownership (PO) Zoning District Deviation to reduce the 250-foot separation distance between a HRC and residential property line as established in the ULDC. In addition, and as committed at the second community outreach meeting on April 24, 2019, the USPS "Every Door Direct Mail" service will also again be utilized for USPS delivery of an advance notice of the June 18, 2019 BCC Meeting to the same 3,906 addresses along local carrier routes.

# Mail Sort Summary Report

This summary information is provided as output from Bulk Mailer. It is intended for personal information only and is not to be submitted to the USPS.

## General Information

Job ID 40507	Input Record Count 3,906	Current Group All Active Records	Mail Owner's Mailer ID CRID:7763307
Statement Number 095325	Mail Drop ZIP Code / Locale Key 33416 / EY23233	List Name Homeless Resource Center-2 2019 04	Mailing Agent's Mailer ID 900002729
Current Date Apr 08, 2019	Mailing Date Apr 09, 2019	Product Name Bulk Mailer Professional v. 5.12.0 Sort Data v 04/01/2019-05/31/2019	PostalOne! Job ID APPNAL3

## Sort/Piece Options

Sort Class <input type="checkbox"/> First-Class Mail <input type="checkbox"/> Periodicals <input checked="" type="checkbox"/> Standard Mail <input type="checkbox"/> Package Services	Piece Type <input type="checkbox"/> Postcards <input type="checkbox"/> Letters <input checked="" type="checkbox"/> Flats <input type="checkbox"/> Marketing Parcels <input type="checkbox"/> Parcels <input type="checkbox"/> Irregular Parcels	Machinability <input checked="" type="checkbox"/> Machinable <input type="checkbox"/> Nonmachinable Piece Height _____ 11.000 in(s). Piece Thickness _____ 0.010 in(s).	Barcoding <input type="checkbox"/> Intelligent Mail <input type="checkbox"/> Postnet Piece Width _____ 8.500 in(s). Piece Weight _____ 0.4600 oz(s).
---	---	--	---

## Container Options

Sack Options	Tray Options	Min Pieces	Max Pieces	Min %	Max %	Maximum Bundle Thickness
Min Pieces	1-Foot Trays	125				_____ 6.000 in(s).
Max Pieces	2-Foot Trays	1217				
Max Sack Weight	EMM Trays	35.000 lbs				
	Tubs					

## Permit and Payment

Permit Template Name Palm Beach County Board of Commissioners - Permit	Permit Holder Name Palm Beach County Board of Commissioners		
Permit Number 685	Permit Type Permit Imprint	Postage Applied Exact	Federal Agency Code

## Discounts

Rate Type	<input type="checkbox"/> Nonprofit	<input type="checkbox"/> Limited Circulation	<input type="checkbox"/> Election Mail	<input type="checkbox"/> Other
-----------	------------------------------------	--	--	--------------------------------

Mail Drop Post Office	DDU
SCF SCF WEST PALM BCH FL 334	
NDC	
ADC	

## Presort Summary

Sort	Name	Count	1-Foot Trays	2-Foot Trays	EMM Trays	Sacks	Tubs	Pallets
Level 1	Carrier Route (EDDM)	3,906				5		
Level 2								
Level 3								
Level 4								
Remain								
Totals		3,906				5		

## Postage Summary

Single Piece Postage 3906 x 1.000 = \$3,906.000	Presorted Postage \$703.08	Postage Savings \$3,202.92
--	-------------------------------	-------------------------------

# Mail Sort Summary Report

(continued)

This summary information is provided as output from Bulk Mailer. It is intended for personal information only and is not to be submitted to the USPS.

## Periodicals

Publication Title		Publication Number		Edition Code	Frequency
Issue Date	Advertising %	Ride-Along Weight oz(s).	Piece Minimum	<input type="checkbox"/> Mailing does not qualify for In-County rates <input type="checkbox"/> Firm Bundles <input type="checkbox"/> Always use FSS preparation	
Exceptional Dispatch ZIP Codes			Force In-County ZIP Codes		

## Pallet Options

Pallet Limits	FSS Scheme	FSS Facility	5-Digit	3-Digit	SCF	NDC/ASF	Mixed
Min Weight							
Max Weight							
Min Height/Layers							
Max Height/Layers							
Optional Pallet Types					Unpalletized Containers		
<input type="checkbox"/> Overflow pallets <input type="checkbox"/> Merged pallets (DMM 705.13) <input type="checkbox"/> Low Volume <input type="checkbox"/> Courtesy <input type="checkbox"/> Undersized SCF (Min 6 layers) <input type="checkbox"/> Undersized DDU (Min 200 lbs)					<input type="checkbox"/> Deposit at PVDS destination facilities <input type="checkbox"/> Deposit at origin facility		

## Advanced Options

<b>Tray Output Order</b> <input type="checkbox"/> ZIP Code order <input checked="" type="checkbox"/> Presort level order	<b>Trays</b> <input type="checkbox"/> Create 5-digit scheme trays <input checked="" type="checkbox"/> Create Destination Origin trays <input type="checkbox"/> Reduce overflow trays	<b>Carrier Route</b> <input type="checkbox"/> Only create full 5-digit CR-RT trays <input type="checkbox"/> Create 3-digit CR-RT trays <input type="checkbox"/> Suppress carrier route basic rates <input type="checkbox"/> Force walk sequence saturation	<b>Other Options</b> <input type="checkbox"/> Combine 1oz and 2oz residuals
--	---	--	--

## Plant Verified Drop Shipment

Sectional Center Facilities (Min Weight lbs.) SCF WEST PALM BCH FL 334 (0.00)	Network Distribution Centers (Min Weight lbs.)	Area Distribution Centers (Min Weight lbs.)
---	--	---

## Intelligent Mail

<b>Service Level</b> <input type="checkbox"/> Basic <input type="checkbox"/> Full Service Barcode MID:	Address Change Service	EasyTrack/IMb Tracing	<b>Sequencing</b> Piece: Cont.: Pallet:	<b>Mail Induction</b> <input type="checkbox"/> eInduction <input type="checkbox"/> Accept Misshipped Sch. ID:
---	------------------------	-----------------------	--	--

## Informed Delivery

Campaign Title	Ride-Along Image	Campaign Start Date
Campaign Name	Target URL	Campaign End Date
Campaign Code	Campaign ID	Representative Image

## Notes

# Postage Statement - USPS Marketing Mail

<b>Mailer</b>	<b>Permit Holder</b> Name, Address, Email, Telephone Palm Beach County Board of Commissioners Todd Broadlick 2455 Vista Parkway West palm Beach, FL 33411-5612 tbroadlick@pbcgov.org  561-233-2025	<b>Mailing Agent</b> (If other than permit holder) Name, Address, Telephone Palm Beach County Graphics John Johnson 1701 South jog Road Greenacres, FL 33415-4915 jdljohns@pbcgov.org 561-691-3580	<b>Mail Owner</b> (If other than permit holder) Name, Address
	CAPS Cust. Ref. No. <u>40507</u> CRID <u>7763307</u>	CRID <u>4855576</u>	CRID _____

<b>Mailing</b>	Post Office of Mailing West Palm Beach, FL 33416-3506	Mailer's Mailing Date Apr 09, 2019	Federal Agency Cost Code	Statement Seq. No. <b>095325</b>	For Automation Pieces, Enter Date of Address Matching and Coding	<b>No. &amp; Type of Containers</b>  5 Sacks  0 1 ft. Letter Trays  0 2 ft. Letter Trays 0 EMM Letter Trays  0 Flat Trays  0 Pallets  0 Other	
	Type of Postage <input checked="" type="checkbox"/> Permit Imprint <input type="checkbox"/> Precanceled Stamps <input type="checkbox"/> Metered	Processing Category <input type="checkbox"/> Letters <input checked="" type="checkbox"/> Flats <input type="checkbox"/> Marketing Parcels	<input type="checkbox"/> Parcels-Machinable <input type="checkbox"/> Parcels-Irregular <input type="checkbox"/> CMM <input type="checkbox"/> Catalogs	Total # of Pieces in Mailing 3,906	SSF Transaction #		For Carrier Route Pieces, Enter Date of Address Matching and Coding
	For Mail Enclosed within Another Class <input type="checkbox"/> Bound Printed Matter <input type="checkbox"/> Library Mail <input type="checkbox"/> Periodicals <input type="checkbox"/> Media Mail	Move Update Method: <input type="checkbox"/> Ancillary Service Endorsement <input type="checkbox"/> NCOA Link <input type="checkbox"/> ACS	<input type="checkbox"/> Alternative Method <input type="checkbox"/> Multiple <input type="checkbox"/> OneCode ACS n/a Alternative <input checked="" type="checkbox"/> Address Format	Weight of a Single Piece <u>0.0288</u> pounds	Permit # <b>685</b>		For Carrier Route Price Pieces, Enter Date of Carrier Route Sequencing 01/03/2017
	Combined Mailing <input type="checkbox"/> Mixed Class <input type="checkbox"/> Single Class		<input type="checkbox"/> Letter-size or flat mailpiece contains DVD/CD or other disk.	This is a Political Campaign Mailing <input type="checkbox"/> Yes <input checked="" type="checkbox"/> No	<input type="checkbox"/> Mailpiece is a product sample % Samples		For Pieces Bearing a Simplified Address Enter Date of Delivery Statistics File or Alternative Method 04/08/2019

<b>Postage</b>	Parts Completed (Select all that apply): <input type="checkbox"/> A <input type="checkbox"/> B <input type="checkbox"/> C <input type="checkbox"/> D <input type="checkbox"/> E <input checked="" type="checkbox"/> F <input type="checkbox"/> G <input type="checkbox"/> H <input type="checkbox"/> L <input type="checkbox"/> S <input type="checkbox"/> NSA	
	<b>1</b>	<b>Subtotal Postage</b> (Add parts totals) <b>\$703.08</b>
	<b>2</b>	Price at Which Postage Affixed (Check one). <input type="checkbox"/> Correct <input type="checkbox"/> Lowest <input type="checkbox"/> Neither Complete if mailing includes pieces bearing metered/PC Postage or precanceled stamps pcs. x \$ = <b>Postage Affixed</b> -
	<b>3</b>	<b>Incentive/Discount Flat Dollar Amount</b> -
	<b>4</b>	<b>Fee Flat Dollar Amount</b> +
<b>5</b>	<b>Permit #</b> _____ <b>Net Postage Due (Line 1 +/- Lines 2, 3, 4)</b> <b>\$703.08</b>	

<b>USPS Use Only</b>	<b>Additional Postage Payment (State reason)</b>	
	For postage affixed, add additional payment to net postage due; for permit imprint add additional payment to total postage.	<b>Total Adjusted Postage Affixed</b>
	Postmaster: Report Total Postage in <b>AIC 130</b> (Permit Imprint Only, Excluding Simplified Addressing (EDDM))	<b>Total Adjusted Postage Permit Imprint</b>
Postmaster: Report Total Postage in <b>AIC 208</b> (Simplified Addressing (EDDM), Permit Imprint Only)	<b>Total Adjusted Postage Simplified Addressing (EDDM)</b>	

Incentive/Discount Claimed: \_\_\_\_\_ Type of Fee: \_\_\_\_\_

The mailer's signature certifies acceptance of liability for and agreement to pay any revenue deficiencies assessed on this mailing, subject to appeal. If an agent signs this form, the agent certifies that he or she is authorized to sign on behalf of the mailer and that the mailer is bound by the certification and agrees to pay any deficiencies. In addition, agents may be liable for any deficiencies resulting from matters within their responsibility, knowledge, or control. The mailer hereby certifies that all information furnished on this form is accurate, truthful, and complete; that the mail and the supporting documentation comply with all postal standards and the mailing qualifies for the prices and fees claimed; and that the mailing does not contain any matter prohibited by law or postal regulation. I understand that anyone who furnishes false or misleading information on this form or who omits information requested on this form may be subject to criminal and/or civil penalties, including fines and imprisonment.

**Privacy Notice: For information regarding our Privacy Policy visit [www.usps.com](http://www.usps.com).**

Signature of Mailer or Agent	Printed Name of Mailer or Agent Signing Form <b>John Johnson</b>	Telephone <b>561-691-3580</b>
------------------------------	---	----------------------------------

<b>USPS Use Only</b> <small>To be completed in non-PostalOne! sites</small>	Weight of a Single Piece _____ pounds	Total Weight	Are postage figures at left adjusted from mailer's entries? <input type="checkbox"/> Yes <input type="checkbox"/> No If yes, reason:		Round Stamp (Required) Payment Date	
	Total Pieces	Total Postage				
	Presort Verification Performed? (If required) <input type="checkbox"/> Yes <input type="checkbox"/> No			Date Mailer Notified		Contact
	I CERTIFY that this mailing has been inspected for each item below if required: (1) eligibility for postage prices claimed; (2) proper preparation (and presort where required); (3) proper completion of postage statement; (4) payment of annual fee; and (5) sufficient funds on deposit (if required)			By (Initials)		Time AM PM
				USPS Employee's Signature		

# USPS Marketing Mail

## Part F—Carrier Route Flats Check box if prices are populated in this section.

### Flats 4 oz. (0.25 lbs.) or less

	Entry	Price Category	Price	No. of Pieces	Subtotal Postage	Discount Total**	Fee Total	Total Postage
F1	None	Saturation *	\$0.224					
F2	None	HD Plus	0.232					
F3	None	HD	0.250					
F4	None	Basic	0.300					
F5	None	Basic - CR Bundles/Pallet	0.279					
F6	DNDC	Saturation *	0.186					
F7	DNDC	HD Plus	0.194					
F8	DNDC	HD	0.212					
F9	DNDC	Basic	0.270					
F10	DNDC	Basic - CR Bundles/Pallet	0.249					
F11	DSCF	Saturation *	0.179					
F12	DSCF	HD Plus	0.187					
F13	DSCF	HD	0.205					
F14	DSCF	Basic	0.262					
F15	DSCF	Basic - CR Bundles/Pallet	0.241					
F16	DDU	Saturation *	0.161					
F17	DDU	HD Plus	0.169					
F18	DDU	HD	0.187					
F19	DDU	Basic	0.253					
F20	DDU	Basic - CR Bundles/Pallet	0.232					
F21	Detached Address Label		0.040					
F22	Detached Marketing Label		0.040					

### Flats EDDM 4 oz. (0.25 lbs.) or less\*

	Entry	Price Category	Price	No. of Pieces	Subtotal Postage	Discount Total	Fee Total	Total Postage
F23	None	Saturation	\$0.225					
F24	DNDC	Saturation	0.187					
F25	DSCF	Saturation	0.180	3906	703.080			703.0800
F26	DDU	Saturation	0.162					

\* Full Service Intelligent Mail Option not available.

\*\* May contain both Full Service Intelligent Mail and other discount - see Instructions page for additional information.

Part F continued next page

**USPS Marketing Mail**

**Part F—Carrier Route Flats—Continued**  Check box if prices are populated in this section.

**Flats Over 4 oz. but less than 16 oz.**

	Entry	Price Category	Piece Price	Or Amount Affixed	No. of Pieces	Pieces Subtotal	Pound Price	Pounds	Pounds Subtotal	Subtotal Postage	Discount Total*	Fee Total	Total Postage
F27	None	Saturation**	\$0.072				\$0.609						
F28	None	HD Plus	0.080				0.609						
F29	None	HD	0.098				0.609						
F30	None	Basic	0.125				0.700						
F31	None	Basic - CR Bundles/Pallet	0.104				0.700						
F32	DNDC	Saturation**	0.072				0.454						
F33	DNDC	HD Plus	0.080				0.454						
F34	DNDC	HD	0.098				0.454						
F35	DNDC	Basic	0.125				0.580						
F36	DNDC	Basic - CR Bundles/Pallet	0.104				0.580						
F37	DSCF	Saturation**	0.072				0.426						
F38	DSCF	HDPlus	0.080				0.426						
F39	DSCF	HD	0.098				0.426						
F40	DSCF	Basic	0.125				0.549						
F41	DSCF	Basic - CR Bundles/Pallet	0.104				0.549						
F42	DDU	Saturation**	0.072				0.357						
F43	DDU	HD Plus	0.080				0.357						
F44	DDU	HD	0.098				0.357						
F45	DDU	Basic	0.125				0.511						
F46	DDU	Basic - CR Bundles/Pallet	0.104				0.511						
F47		Detached Address Label	0.040										
F48		Detached Marketing Label	0.040										

**Flats EDDM Over 4 oz. but less than 16 oz.\*\***

	Entry	Price Category	Piece Price	Or Amount Affixed	No. of Pieces	Pieces Subtotal	Pound Price	Pounds	Pounds Subtotal	Subtotal Postage	Discount Total	Fee Total	Total Postage
F49	None	Saturation	\$0.073				\$0.609						
F50	DNDC	Saturation	0.073				0.454						
F51	DSCF	Saturation	0.073				0.426						
F52	DDU	Saturation	0.073				0.357						

For affixed postage mailings as described in DMM 243, compute and enter the price for each piece in the Amount Affixed column, multiply by No. of Pieces and total in the Total column.

\* May contain both Full Service Intelligent Mail and other discount - see Instructions page for additional information.

\*\* Full Service Intelligent Mail Option not available.

F53	<b>Part F Total</b> (add lines F1-F52)											703.0800
-----	--	--	--	--	--	--	--	--	--	--	--	----------

**Full Service Intelligent Mail Option**

F54	DISPLAY ONLY	Flats - Number of Pieces that Comply _____ x \$ 0.003 =	
-----	--------------	---	--

**EVERY DOOR DIRECT MAIL®**  
**DOCUMENTATION FOR PS FORM 3602**

5-Digit ZIP Code	Route Number	# of Mailpieces
33461	C034	1030
33461	C043	866
33461	C051	1246
33461	C054	764



**STANDARD MAIL ENHANCED CARRIER ROUTE FLATS**

**Report:** USPS Qualification Report  
**Mailer:** Palm Beach County Graphics  
**Entry Point:** SCF WEST PALM BCH FL 334  
**Sort:** Standard Mail, DMM 245.9.7  
**Date:** Apr 09, 2019

**Statement No.:** 095325  
**Job ID:** 40507  
**Software Info:** Bulk Mailer Professional v. 5.12.0  
**List Name:** Homeless Resource Center-2 2019 04 24.bmf

Pallet		Sack / Tray			Bundle			Price Codes												Running Total	Del.					
Num	Level	Dest Num	Level	Dest	Num	Level	Dest	ZIPS	WS	HDP	HD	CR	5B	3B	AB	MB	5D	3D	AD	MD		Pts	Act	Res	(%)	
		1	CRD	33461	1	CRD	C034		100													100	1030	1030	1024	100%
					2	CRD	C034		100													200	1030	1030	1024	100%
					3	CRD	C034		100													300	1030	1030	1024	100%
					4	CRD	C034		100													400	1030	1030	1024	100%
					5	CRD	C034		100													500	1030	1030	1024	100%
					6	CRD	C034		100													600	1030	1030	1024	100%
					7	CRD	C034		100													700	1030	1030	1024	100%
					8	CRD	C034		100													800	1030	1030	1024	100%
					9	CRD	C034		100													900	1030	1030	1024	100%
					10	CRD	C034		100													1000	1030	1030	1024	100%
					11	CRD	C034		30													1030	1030	1030	1024	100%
		2	CRD	33461	12	CRD	C043		100													1130	866	866	745	100%
					13	CRD	C043		100													1230	866	866	745	100%
					14	CRD	C043		100													1330	866	866	745	100%
					15	CRD	C043		100													1430	866	866	745	100%
					16	CRD	C043		100													1530	866	866	745	100%
					17	CRD	C043		100													1630	866	866	745	100%
					18	CRD	C043		100													1730	866	866	745	100%
					19	CRD	C043		100													1830	866	866	745	100%
					20	CRD	C043		66													1896	866	866	745	100%
		3	CRD	33461	21	CRD	C051		100													1996	1246	1246	1240	100%
					22	CRD	C051		100													2096	1246	1246	1240	100%
					23	CRD	C051		100													2196	1246	1246	1240	100%
					24	CRD	C051		100													2296	1246	1246	1240	100%
					25	CRD	C051		100													2396	1246	1246	1240	100%
					26	CRD	C051		100													2496	1246	1246	1240	100%
					27	CRD	C051		100													2596	1246	1246	1240	100%
					28	CRD	C051		100													2696	1246	1246	1240	100%
					29	CRD	C051		100													2796	1246	1246	1240	100%
					30	CRD	C051		100													2896	1246	1246	1240	100%
					31	CRD	C051		100													2996	1246	1246	1240	100%

Report: USPS Qualification Report  
 Mailer: Palm Beach County Graphics  
 Entry Point: SCF WEST PALM BCH FL 334  
 Sort: Standard Mail, DMM 245.9.7  
 Date: Apr 09, 2019

Statement No.: 095325  
 Job ID: 40507  
 Software Info: Bulk Mailer Professional v. 5.12.0  
 List Name: Homeless Resource Center-2 2019 04 24.bmf

Pallet		Sack / Tray			Bundle		Price Codes										Running Total	Del.								
Num	Level	Dest Num	Level	Dest	Num	Level	Dest	ZIPS	WS	HDP	HD	CR	5B	3B	AB	MB	5D	3D	AD	MD		Pts	Act	Res	(%)	
					32	CRD	C051		100													3096	1246	1246	1240	100%
					33	CRD	C051		17													3113	1246	1246	1240	100%
		4	CRD	33461	34	CRD	C054		100													3213	764	764	602	100%
					35	CRD	C054		100													3313	764	764	602	100%
					36	CRD	C054		100													3413	764	764	602	100%
					37	CRD	C054		100													3513	764	764	602	100%
					38	CRD	C054		100													3613	764	764	602	100%
					39	CRD	C054		100													3713	764	764	602	100%
					40	CRD	C054		100													3813	764	764	602	100%
					41	CRD	C054		64													3877	764	764	602	100%
		5	CR5S	33461	42	CRD	33461 C051		29													3906	1246	1246	1240	100%
<b>Totals:</b>		<b>WS</b>		<b>3,906</b>		<b>HD</b>		<b>0</b>		<b>5B</b>		<b>0</b>		<b>AB</b>		<b>0</b>		<b>5D</b>		<b>0</b>		<b>AD</b>		<b>0</b>		
		<b>HDP</b>		<b>0</b>		<b>CR</b>		<b>0</b>		<b>3B</b>		<b>0</b>		<b>MB</b>		<b>0</b>		<b>3D</b>		<b>0</b>		<b>MD</b>		<b>0</b>		
																						3,906				

**Totals Summary**

Total Pieces **3,906** Total Pounds **112**

**Rate Summary**

Carrier Route Saturation (WS)	3,906	Carrier Route Basic FSS (CRF)	0	Presorted 5-Digit (5D)	0
Carrier Route Saturation FSS (WSF)	0	Automation 5-Digit (5B)	0	Presorted 5-Digit FSS (5DF)	0
Carrier Route High Density Plus (HDP)	0	Automation 5-Digit FSS (5BF)	0	Presorted 3-Digit (3D)	0
Carrier Route High Density Plus FSS (HPF)	0	Automation 3-Digit (3B)	0	Presorted 3-Digit FSS (3DF)	0
Carrier Route High Density (HD)	0	Automation 3-Digit FSS (3BF)	0	Presorted ADC (AD)	0
Carrier Route High Density FSS (HDF)	0	Automation ADC (AB)	0	Presorted Mixed ADC (MD)	0
Carrier Route Basic (CR)	0	Automation Mixed ADC (MB)	0		
<b>TOTAL</b>	<b>3,906</b>				

**Report:** USPS Qualification Report  
**Mailer:** Palm Beach County Graphics  
**Entry Point:** SCF WEST PALM BCH FL 334  
**Sort:** Standard Mail, DMM 245.9.7  
**Date:** Apr 09, 2019

**Statement No.:** 095325  
**Job ID:** 40507  
**Software Info:** Bulk Mailer Professional v. 5.12.0  
**List Name:** Homeless Resource Center-2 2019 04 24.bmf

Pallet		Sack / Tray		Bundle		Price Codes											Running Total	Del.						
Num	Level	Dest Num	Level	Dest	Num	Level	Dest	ZIPS	WS	HDP	HD	CR	5B	3B	AB	MB	5D	3D	AD	MD	Pts	Act	Res	(%)

**Grand Summary**


<b>Total Pieces</b>	<b>3,906</b>	<b>Total Sacks</b>	<b>5</b>	<b>Total Bundles</b>	<b>42</b>
<b>Total Pounds</b>	<b>112</b>	<b>Total Trays</b>	<b>0</b>		

**Grand Rate Summary**

Carrier Route Saturation (WS)	3,906	Carrier Route Basic FSS (CRF)	0	Presorted 5-Digit (5D)	0
Carrier Route Saturation FSS (WSF)	0	Automation 5-Digit (5B)	0	Presorted 5-Digit FSS (5DF)	0
Carrier Route High Density Plus (HDP)	0	Automation 5-Digit FSS (5BF)	0	Presorted 3-Digit (3D)	0
Carrier Route High Density Plus FSS (HPF)	0	Automation 3-Digit (3B)	0	Presorted 3-Digit FSS (3DF)	0
Carrier Route High Density (HD)	0	Automation 3-Digit FSS (3BF)	0	Presorted ADC (AD)	0
Carrier Route High Density FSS (HDF)	0	Automation ADC (AB)	0	Presorted Mixed ADC (MD)	0
Carrier Route Basic (CR)	0	Automation Mixed ADC (MB)	0		
<b>TOTAL</b>	<b>3,906</b>				

Job ID: 40507  
LAKE WORTH FL  
STD FLTS ECRWSS  
Palm Beach County Graphics, Greenacres, FI 900002729

**33461**  
C034



334615877 900002729 000018

Pallet: N/A, Container: 1 (Sack), Bundles: 11  
Pieces: 1030, Piece Range: 1-1030

Job ID: 40507  
LAKE WORTH FL  
STD FLTS ECRWSS  
Palm Beach County Graphics, Greenacres, FI 900002729

**33461**  
C043




334615877 900002729 000028

Pallet: N/A, Container: 2 (Sack), Bundles: 9  
Pieces: 866, Piece Range: 1031-1896

Job ID: 40507  
LAKE WORTH FL  
STD FLTS ECRWSS  
Palm Beach County Graphics, Greenacres, FI 900002729

**33461**  
C051



334615877 900002729 000038

Pallet: N/A, Container: 3 (Sack), Bundles: 13  
Pieces: 1217, Piece Range: 1897-3113

Job ID: 40507  
LAKE WORTH FL  
STD FLTS ECRWSS  
Palm Beach County Graphics, Greenacres, FI 900002729

**33461**  
C054




334615877 900002729 000048

Pallet: N/A, Container: 4 (Sack), Bundles: 8  
Pieces: 764, Piece Range: 3114-3877

Job ID: 40507  
LAKE WORTH FL  
STD FLTS CR-RTS SCH  
Palm Beach County Graphics, Greenacres, FI 900002729

**33461**



334615297 900002729 000058

Pallet: N/A, Container: 5 (Sack), Bundles: 1  
Pieces: 29, Piece Range: 3878-3906



**USPS Generated**

**Note to Mailer:** Your electronic postage statement has been submitted to the USPS *PostalOne!* system on Apr 08, 2019 09:07 AM

The labels and electronic mailing information associated to this form, **must** match the physical mailing being presented to the USPS® with this form.

Postage Statement ID: 337435169  
**Post Office of Permit:** WEST PALM BEACH FL 33416  
Mailing Group ID: 237973821  
Account Holder: PALM BEACH COUNTY BOARD/COUNTY COMMISSIONERS  
**Account Number:** 1665347  
Permit Holder: PALM BEACH COUNTY BOARD/COUNTY COMMISSIONERS  
**Permit Type and Number:** PI 685  
Mail Agent: PALM BEACH COUNTY GRAPHICS  
Mail Owner Name: PALM BEACH COUNTY BOARD/COUNTY COMMISSIONERS  
Mail Owner's Permit Type and Number:  
CRID: 7763307  
Customer Reference ID: 40507  
**Mail Class and Price Eligibility:** USPS Marketing Mail - Regular  
**Processing Category:** Flats  
**Single Piece Weight Declared by Mailer:** 0.0288 lbs, ( 0.46 oz)  
**Total Mail Pieces Declared by Mailer:** 3,906 pcs.  
**Total Weight Declared by Mailer:** 112.4928 lbs.  
**Single Piece Weight Determined by USPS:** 0.0288 lbs.  
**Total Mail Pieces Determined by USPS:** 3,906 pcs.  
**Total Weight Determined by USPS:** 112.4928 lbs.  
Part F Subtotal Postage: \$ 703.0800  
Total Postage Amount: \$ 703.08  
**Total Postage Due:** \$ 703.08

\*NOTE: The balance displayed may change prior to Postal acceptance of the mailing due to the timing of deposits, additional mailings, or other adjustments to the account.

Opening Balance: \$ 25,159.14  
Estimated Closing Balance: \$ 24,456.06

Handling Unit:	1' MM Trays	2' MM Trays	2' EMM Trays	Flat Trays	Sacks	Pallets	Other
					5		


**Important: Please bring your mailing by April 16, 2019 .**

**Note:**

\*This mailing may be subject to additional verification at the time of acceptance.

---

**SCAN AT ACCEPTANCE**



9275 7900 0000 0000 3374 3516 98

---

Parcel Number	Mailing 1	City State & Zip	Site Address
00434430010110010	2633 VISTA PKWY	WEST PALM BEACH FL 33411 5613	3680 LAKE WORTH RD
00434430010000000	13081 MILITARY TRL	DELRAY BEACH FL 33484 1105	FOSS RD
00434430010090020	145 ATLANTIS BLVD APT 107	LAKE WORTH FL 33462 1195	4037 DAVIS RD
00434430010090030	4063 S DAVID RD	LAKE WORTH FL 33461 4601	4063 DAVIS RD
00434430010130031	4065 GULFSTREAM RD	LAKE WORTH FL 33461 4417	4065 GULFSTREAM RD
00434430010130032	4075 GULFSTREAM RD	LAKE WORTH FL 33461 4417	4075 GULFSTREAM RD
00434430010130041	4105 GULFSTREAM RD	LAKE WORTH FL 33461 4419	4105 GULFSTREAM RD
00434430010130051	4045 GULFSTREAM RD	LAKE WORTH FL 33461 4417	4045 GULFSTREAM RD
00434430010200011	206 PALM BEACH PLANTATION BLVD	ROYAL PALM BEACH FL 33411 4542	4137 GULFSTREAM RD
00434430010200013	206 PALM BEACH PLANTATION BLVD	ROYAL PALM BEACH FL 33411 4542	GULFSTREAM RD
00434430010200031	4512 N FLAGLER DR STE 206	WEST PALM BEACH FL 33407 3900	4225 GULFSTREAM RD
00434430010210011	3717 JEANNE AVE	LAKE WORTH FL 33461 4525	3717 JEANNE AVE
00434430010210012	3697 JEANNE AVE	LAKE WORTH FL 33461 4523	3697 JEANNE AVE
00434430010210013	14371 HALTER RD	WELLINGTON FL 33414 1016	4160 WILKINSON DR
00434430010210014	4160 GULFSTREAM RD	LAKE WORTH FL 33461 4401	4160 GULFSTREAM RD
00434430010210015	4159 WILKINSON DR	LAKE WORTH FL 33461 4537	4159 WILKINSON DR
00434430010210016	4136 GULFSTREAM RD	LAKE WORTH FL 33461 4418	4136 GULFSTREAM RD
00434430010210021	4174 WILKINSON DR	LAKE WORTH FL 33461 4538	4174 WILKINSON DR
00434430010210022	5 MILESTONE WAY	WEST PALM BEACH FL 33415 2510	4173 WILKINSON DR
00434430010210023	117 KENSINGTON WAY	WELLINGTON FL 33414 4315	4170 GULFSTREAM RD
00434430010210031	4188 WILKINSON DR	LAKE WORTH FL 33461 4538	4188 WILKINSON DR
00434430010210032	4202 WILKINSON DR	LAKE WORTH FL 33461 4540	4202 WILKINSON DR
00434430010210033	4188 GULFSTREAM RD	LAKE WORTH FL 33461 4401	4188 GULFSTREAM RD
00434430010210034	4215 WILKINSON DR	LAKE WORTH FL 33461 4539	4215 WILKINSON DR
00434430010210035	4202 GULFSTREAM RD	LAKE WORTH FL 33461 4447	4202 GULFSTREAM RD
00434430010210036	4191 WILKINSON DR	LAKE WORTH FL 33461 4537	4191 WILKINSON DR
00434430010210037	933 ANDREWS RD	WEST PALM BEACH FL 33405 1351	4201 WILKINSON DR
00434430010210041	ARNDTSTR 8	65185 GERMANY	4230 WILKINSON DR
00434430010210042	4216 GULFSTREAM RD	LAKE WORTH FL 33461 4447	4216 GULFSTREAM RD
00434430010210043	4229 WILKINSON DR	LAKE WORTH FL 33461 4539	4229 WILKINSON DR
00434430010210044	4228 GULFSTREAM RD	LAKE WORTH FL 33461 4447	4228 GULFSTREAM RD
00434430010210045	4214 WILKINSON DR	LAKE WORTH FL 33461 4540	4214 WILKINSON DR
00434430010210051	4243 WILKINSON DR	LAKE WORTH FL 33461 4539	4243 WILKINSON DR
00434430010210052	655 TRACE CIR APT 108	DEERFIELD BEACH FL 33441 7830	4244 GULFSTREAM RD
00434430010230010	807 LAKE AVE	LAKE WORTH FL 33460 3706	COCONUT RD
00434430010230020	807 LAKE AVE	LAKE WORTH FL 33460 3706	4162 COCONUT RD
00434430010230030	807 LAKE AVE	LAKE WORTH FL 33460 3706	4188 COCONUT RD
00434430010230040	4216 COCONUT RD APT A	LAKE WORTH FL 33461 4549	4216 COCONUT RD A
00434430010230041	PO BOX 6583	LAKE WORTH FL 33466 6583	4212 COCONUT RD
00434430010230050	4238 COCONUT RD	LAKE WORTH FL 33461 4514	4238 COCONUT RD
00434430010240010	4163 DAVIS RD	LAKE WORTH FL 33461 4603	4161 DAVIS RD
00434430010240030	807 LAKE AVE	LAKE WORTH FL 33460 3706	4185 DAVIS RD

00434430010240040 807 LAKE AVE  
00434430010240050 4237 DAVIS RD  
00434430010410011 3310 S OLIVE AVE  
00434430010410021 4293 DAVIS RD  
00434430010410030 3175 S CONGRESS AVE STE 310  
00434430010420011 15134 78TH PL N  
00434430010420012 3602 CARLTON RD  
00434430010420013 22 ANNAND DR  
00434430010420014 404 N COUNTRY CLUB DR  
00434430010420020 4268 COCONUT RD S  
00434430010420030 4316 COCONUT RD  
00434430010420040 4338 COCONUT RD  
00434430010440011 4260 GULFSTREAM RD  
00434430010440012 4218 WILKINSON DR  
00434430010440013 14371 HALTER RD  
00434430010440014 4292 GULFSTREAM RD  
00434430010440015 4260 WILKINSON DR  
00434430010440016 4259 WILKINSON DR  
00434430010440021 4292 WILKINSON DR  
00434430010440022 4291 WILKINSON DR  
00434430010440023 4302 WILKINSON DR  
00434430010440024 4303 WILKINSON DR  
00434430010440031 4316 WILKINSON DR  
00434430010440032 4315 WILKINSON DR  
00434430010440033 4215 TURNBERRY CIR APT 402  
00434430010440034 4318 GULFSTREAM RD  
00434430010440041 6662 NEWPORT LAKE CIR  
00434430010440043 223 VALLEYVIEW DR  
00434430010440060 4328 GULFSTREAM RD  
00434430010440070 4340 GULFSTREAM RD  
00434430010440080 5100 TAMARIND REEF  
00434430010440110 4327 WILKINSON DR  
00434430010450011 4257 GULFSTREAM RD  
00434430010450021 4281 GULFSTREAM RD  
00434430010450022 4293 GULFSTREAM RD  
00434430010450031 1280 PARKSIDE GREEN DR APT B  
00434430040000040 8211 FALLS LN  
00434430040000081 4044 FOSS RD  
00434430040000101 4058 FOSS RD  
00434430040000120 4072 FOSS RD  
00434430040000140 5100 TAMARIND REEF  
00434430040000160 4100 FOSS RD  
00434430040000200 4134 FOSS RD

LAKE WORTH FL 33460 3706  
LAKE WORTH FL 33461 4605  
WEST PALM BEACH FL 33405 1930  
LAKE WORTH FL 33461 4605  
PALM SPRINGS FL 33461 2562  
LOXAHATCHEE FL 33470 4407  
LAKE WORTH FL 33461 4510  
MILFORD NH 03055 3400  
LAKE WORTH FL 33462 1004  
LAKE WORTH FL 33461 4516  
LAKE WORTH FL 33461 4518  
LAKE WORTH FL 33461 4518  
LAKE WORTH FL 33461 4447  
LAKE WORTH FL 33461 4540  
WELLINGTON FL 33414 1016  
LAKE WORTH FL 33461 4421  
LAKE WORTH FL 33461 4540  
LAKE WORTH FL 33461 4539  
LAKE WORTH FL 33461 4540  
LAKE WORTH FL 33461 4541  
LAKE WORTH FL 33461 4542  
LAKE WORTH FL 33461 4541  
LAKE WORTH FL 33461 4542  
LAKE WORTH FL 33461 4541  
LAKE WORTH FL 33461 4541  
LAKE WORTH FL 33467 4215  
LAKE WORTH FL 33461 4423  
BOCA RATON FL 33496 3001  
FRANKLIN NC 28734 8088  
LAKE WORTH FL 33461 4423  
LAKE WORTH FL 33461 4423  
CHRISTIANSTED VI 00820 4849  
LAKE WORTH FL 33461 4541  
LAKE WORTH FL 33461 4420  
LAKE WORTH FL 33461 4420  
LAKE WORTH FL 33461 4420  
GREENACRES FL 33415 1517  
POMPANO BEACH FL 33067 0906  
LAKE WORTH FL 33461 4404  
LAKE WORTH FL 33461 4404  
LAKE WORTH FL 33461 4404  
CHRISTIANSTED VI 00820 4849  
LAKE WORTH FL 33461 4406  
LAKE WORTH FL 33461 4406

4213 DAVIS RD  
4237 DAVIS RD  
4279 DAVIS RD  
4293 DAVIS RD  
4309 DAVIS RD  
4258 COCONUT RD  
3602 CARLTON RD  
3568 CARLTON RD  
3582 CARLTON RD  
4268 COCONUT RD  
4316 COCONUT RD  
4338 COCONUT RD  
4260 GULFSTREAM RD  
4218 WILKINSON DR  
4277 WILKINSON DR  
4278 GULFSTREAM RD  
4260 WILKINSON DR  
4259 WILKINSON DR  
4292 WILKINSON DR  
4291 WILKINSON DR  
4302 WILKINSON DR  
4303 WILKINSON DR  
4316 WILKINSON DR  
4315 WILKINSON DR  
4326 WILKINSON DR  
4318 GULFSTREAM RD  
4339 WILKINSON DR  
4340 WILKINSON DR  
4328 GULFSTREAM RD  
4340 GULFSTREAM RD  
4304 GULFSTREAM RD  
4327 WILKINSON DR  
4257 GULFSTREAM RD  
4281 GULFSTREAM RD  
4293 GULFSTREAM RD  
4309 GULFSTREAM RD  
FOSS RD  
4044 FOSS RD  
4058 FOSS RD  
4072 FOSS RD  
4086 FOSS RD  
4100 FOSS RD  
4134 FOSS RD



00434430040000240 4156 FOSS RD  
00434430040000260 4170 FOSS RD  
00434430040000280 4184 FOSS RD  
00434430100000010 6790 OSBORNE DR  
00434430100000021 4279 COCONUT RD  
00434430100000022 4289 COCONUT RD  
00434430100000030 4345 COCONUT RD S  
70434419110010011 6484 HIGH RIDGE RD  
70434419110010012 6484 HIGH RIDGE RD  
70434419110010020 3767 LAKE WORTH RD STE 108  
70434419110010030 609 E OCEAN AVE STE 101  
70434419110010041 3905 GULFSTREAM RD  
70434419110020010 8144 DESMOND DR  
70434419110020020 13 PINTER LN  
70434419110020030 2215 N MILITARY TRL STE 100  
70434419110020041 3920 GULFSTREAM RD  
70434419110020210 1411 NW 14TH AVE  
70434419110020231 5400 BROADWAY  
70434419110020233 8122 SAINT JOHN AVE E  
70434419110020243 3945 ADCOCK LN  
70434419110020245 4666 HUNTING TRL  
70434419110020246 3915 ADCOCK LN  
70434419110020249 2633 VISTA PKWY  
70434419120000010 6484 HIGH RIDGE RD  
70434419120000030 6484 HIGH RIDGE RD  
70434419200670010 14446 DRAFT HORSE LN  
70434419200670020 3585 LAKE WORTH RD  
70434419200670030 1010 6TH ST  
70434430010090012 4156 CEDAR CREEK RD  
70434430010090013 3554 LAKE WORTH RD  
70434430010100010 3255 FOREST HILL BLVD STE 103  
70434430010130011 6621 BOTICELLI DR  
70434430010130012 3003 NORMANDY RDG

LAKE WORTH FL 33461 4406  
LAKE WORTH FL 33461 4406  
LAKE WORTH FL 33461 4406  
LAKE WORTH FL 33462 3888  
LAKE WORTH FL 33461 4515  
LAKE WORTH FL 33461 4515  
LAKE WORTH FL 33461 4517  
LAKE WORTH FL 33462 2621  
LAKE WORTH FL 33462 2621  
LAKE WORTH FL 33461 4048  
BOYNTON BEACH FL 33435 5004  
LAKE WORTH FL 33461 4011  
BOYNTON BEACH FL 33472 5011  
MONMOUTH JUNCTION NJ 08852 3100  
WEST PALM BEACH FL 33409 2986  
LAKE WORTH FL 33461 4010  
MIAMI FL 33125 1616  
WEST PALM BEACH FL 33407 2602  
BOYNTON BEACH FL 33472 1104  
LAKE WORTH FL 33461 4025  
LAKE WORTH FL 33467 3524  
LAKE WORTH FL 33461 4025  
WEST PALM BEACH FL 33411 5613  
LAKE WORTH FL 33462 2621  
LAKE WORTH FL 33462 2621  
WELLINGTON FL 33414 4500  
PALM SPRINGS FL 33461 4030  
OKEECHOBEE FL 34974 0469  
BOCA RATON FL 33487 2255  
LAKE WORTH FL 33461 4029  
WEST PALM BEACH FL 33406 5854  
LAKE WORTH FL 33467 7037  
LAWRENCEVILLE GA 30044 7870

4156 FOSS RD  
4170 FOSS RD  
4184 FOSS RD  
4263 COCONUT RD  
4279 COCONUT RD  
4289 COCONUT RD  
4345 COCONUT RD  
LAKE WORTH RD  
LAKE WORTH RD  
3767 LAKE WORTH RD 100  
3935 GULFSTREAM RD  
3905 GULFSTREAM RD  
3731 LAKE WORTH RD 1  
3711 LAKE WORTH RD  
3932 GULFSTREAM RD  
3920 GULFSTREAM RD  
3595 2ND AVE N  
3975 COCONUT RD  
3941 COCONUT RD  
3945 ADCOCK LN  
3929 ADCOCK LN  
3921 ADCOCK LN  
ADCOCK LN  
3982 CORRIGAN CT  
3940 CORRIGAN CT  
3531 LAKE WORTH RD  
3585 LAKE WORTH RD  
3615 LAKE WORTH RD  
3530 LAKE WORTH RD  
3554 LAKE WORTH RD  
3580 LAKE WORTH RD  
3810 LAKE WORTH RD  
3800 LAKE WORTH RD